



# City of Mauldin

## Total Population

	2010	2021	2026	Growth Rate <sup>1</sup>
Mauldin	22,889	26,356	28,306	1.44%
Greenville County	451,225	535,463	575,020	1.44%
Upstate SC	1,362,073	1,544,124	1,631,029	1.10%
South Carolina	4,625,364	5,321,206	5,665,411	1.26%

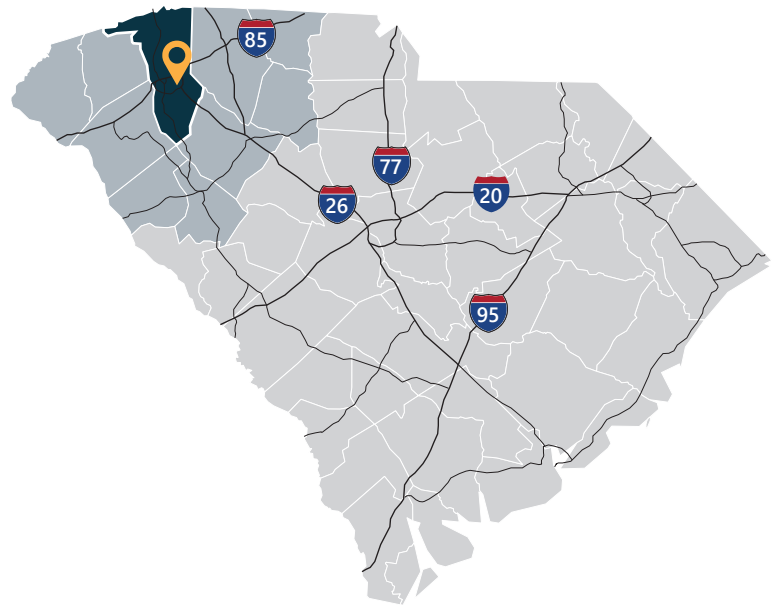
<sup>1</sup> Projected annual growth rate 2021-2026

## Households & Families

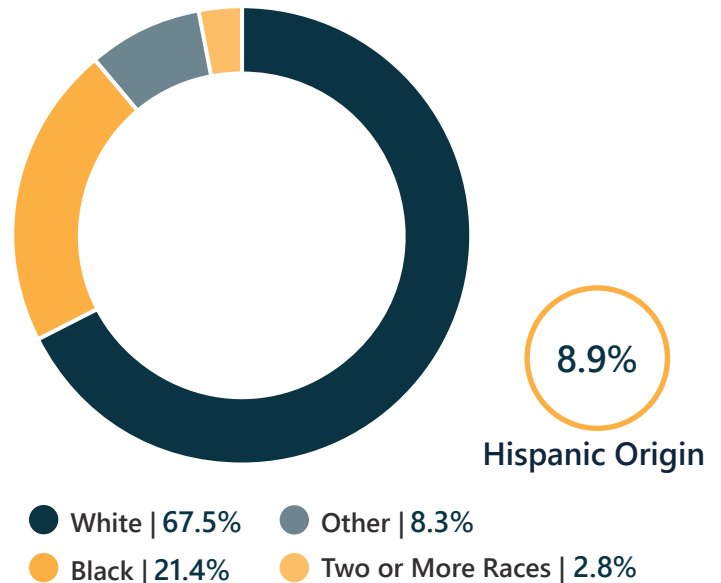
	2010	2021	2026
Total Households	9,358	10,784	11,560
Total Families	6,149	6,809	7,246
Average HH Size	2.40	2.43	2.43

## Population by Age

	2010	2021	2026
Under 5	6.8%	5.8%	5.7%
5 to 9	6.6%	6.2%	6.0%
10 to 14	7.0%	6.4%	6.4%
15 to 24	11.8%	11.1%	10.7%
25 to 34	14.7%	13.7%	13.4%
35 to 44	16.1%	14.4%	14.1%
45 to 54	14.0%	13.6%	13.2%
55 to 64	11.2%	12.5%	12.2%
65+	11.8%	16.3%	18.4%



## 2021 Population By Race & Ethnicity



Under 18

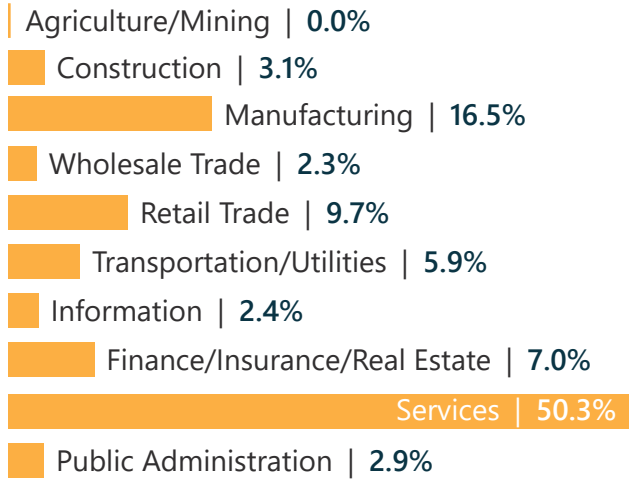


Prime Working Age



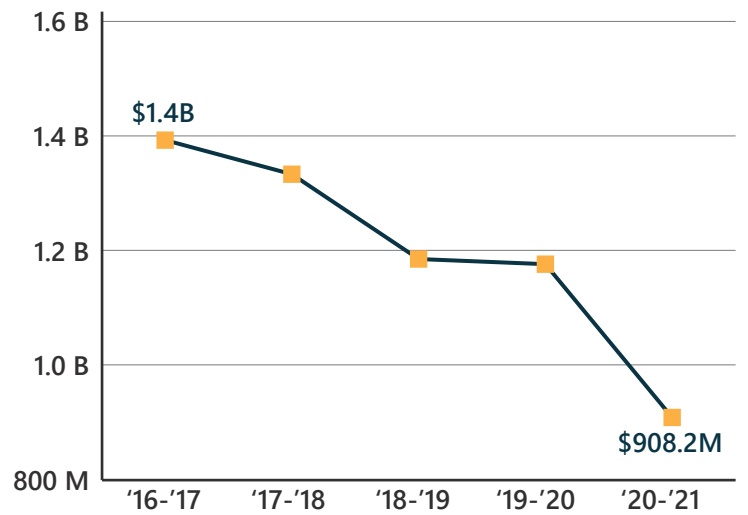
Median Age

## 2021 Employment by Industry

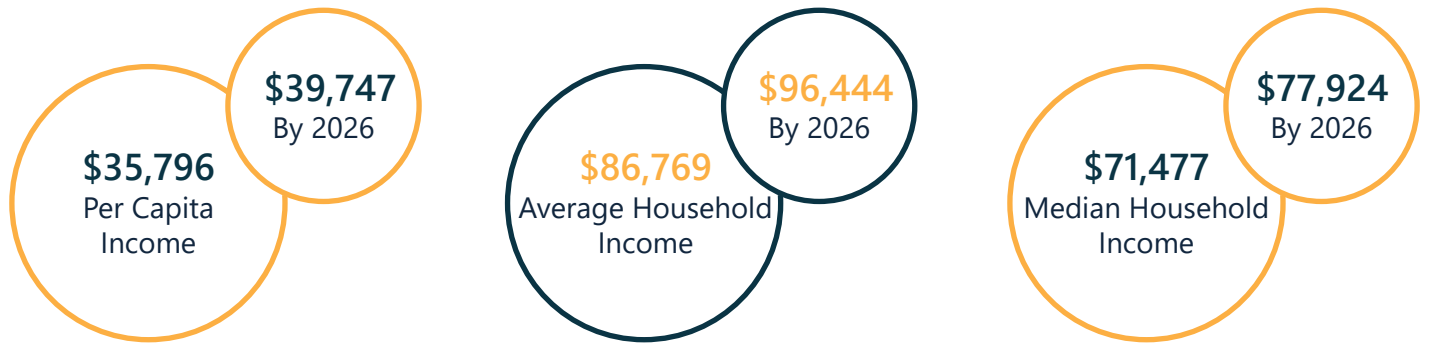


Employed Population, Age 16+ | 14,413 people or 95.2%


## Gross Retail Sales By Fiscal Year



## 2021 Income



## 2021 Educational Attainment, Age 25+



**Greenville Area Development Corporation**  
 Mark Farris, President/CEO  
 864.235.2008  
[www.gogadc.com](http://www.gogadc.com)



**Appalachian Council of Governments**  
 30 Century Circle, Greenville, SC 29607  
 864.242.9733  
[www.scacog.org](http://www.scacog.org)



**City of Mauldin**  
 P.O. Box 249, Mauldin, SC 29662  
 864.288.4910  
[www.cityofmauldin.org](http://www.cityofmauldin.org)