



City of Mauldin

Total Population

	2010	2021	2026	Growth Rate ¹
Mauldin	22,889	26,356	28,306	1.44%
Greenville County	451,225	535,463	575,020	1.44%
Upstate SC	1,362,073	1,544,124	1,631,029	1.10%
South Carolina	4,625,364	5,321,206	5,665,411	1.26%

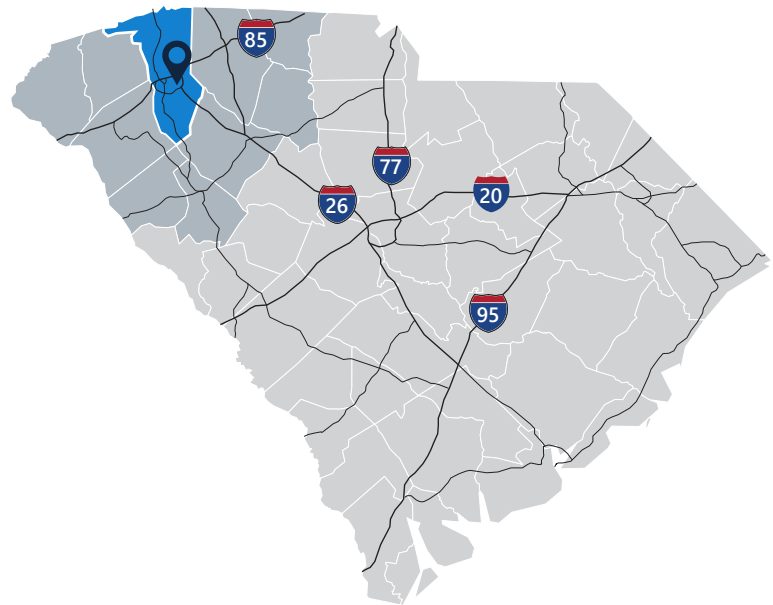
¹ Projected annual growth rate 2021-2026

Households & Families

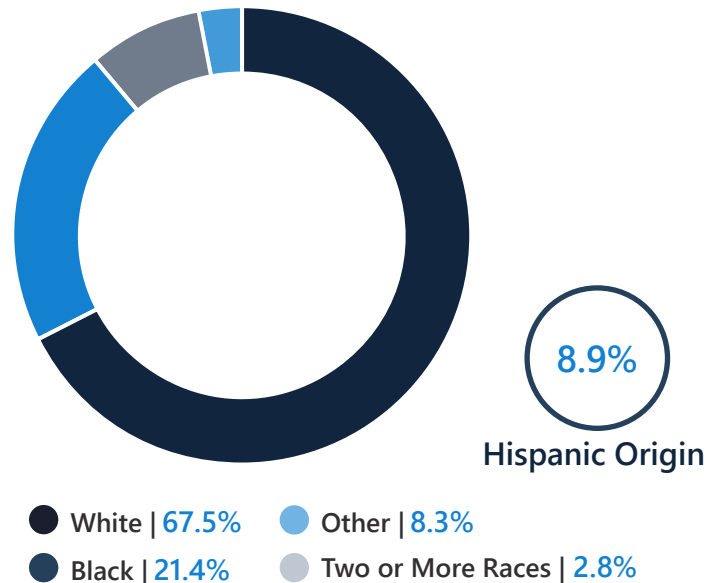
	2010	2021	2026
Total Households	9,358	10,784	11,560
Total Families	6,149	6,809	7,246
Average HH Size	2.40	2.43	2.43

Population by Age

	2010	2021	2026
Under 5	6.8%	5.8%	5.7%
5 to 9	6.6%	6.2%	6.0%
10 to 14	7.0%	6.4%	6.4%
15 to 24	11.8%	11.1%	10.7%
25 to 34	14.7%	13.7%	13.4%
35 to 44	16.1%	14.4%	14.1%
45 to 54	14.0%	13.6%	13.2%
55 to 64	11.2%	12.5%	12.2%
65+	11.8%	16.3%	18.4%



2021 Population By Race & Ethnicity



Under 18

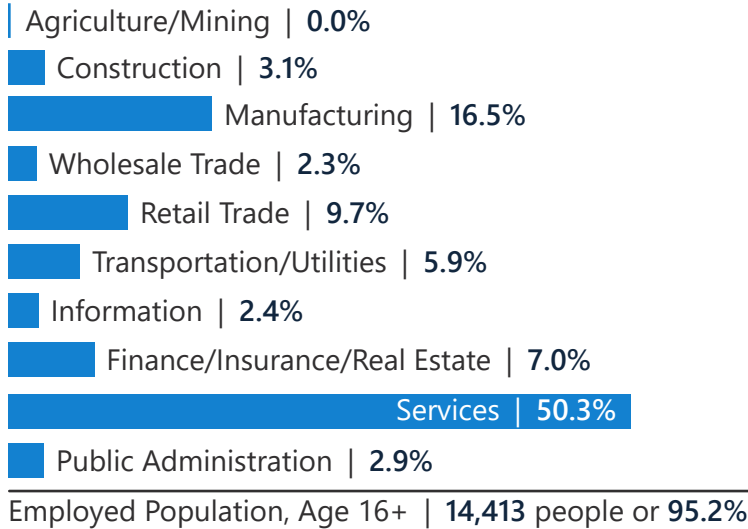


Prime Working Age

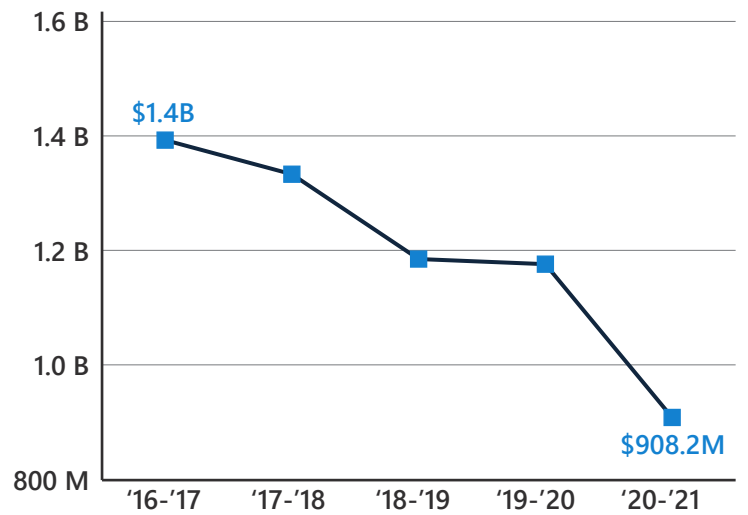


Median Age

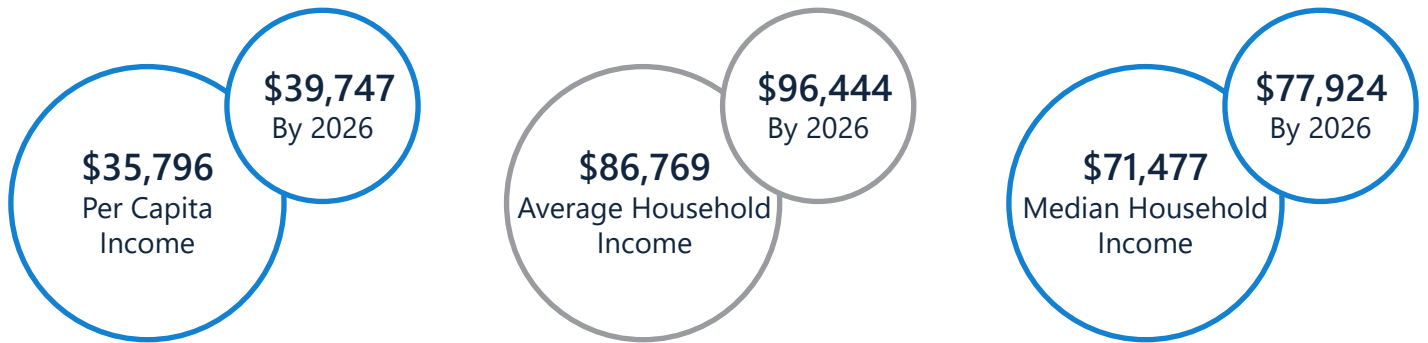
2021 Employment by Industry




Gross Retail Sales By Fiscal Year



2021 Income



2021 Educational Attainment, Age 25+



Greenville Area Development Corporation
 Mark Farris, President/CEO
 864.235.2008
www.gogadc.com



Appalachian Council of Governments
 30 Century Circle, Greenville, SC 29607
 864.242.9733
www.scacog.org



City of Mauldin
 P.O. Box 249, Mauldin, SC 29662
 864.288.4910
www.cityofmauldin.org