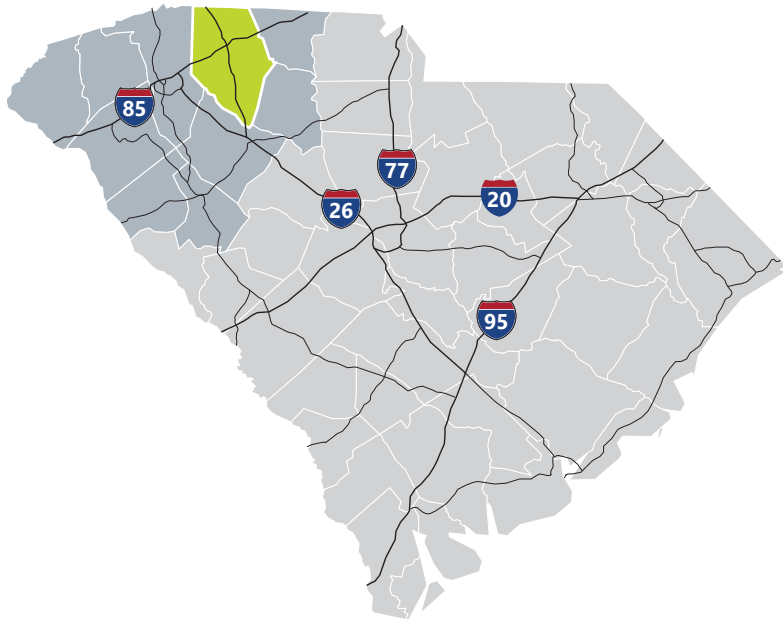




Start. Locate. Expand.

Spartanburg County

Formed in 1785, Spartanburg County and its county seat were named for the Spartan Regiment, a local militia unit that fought in the Revolutionary War. The county has grown from a frontier trading post and later a major textile center to an important, more diversified, manufacturing center. Spartanburg County also is an international business center with the highest per capita foreign investment and more than 110 international firms, including BMW Manufacturing Corporation. Spartanburg County offers businesses an excellent transportation system, including highways, rail and truck lines, Greenville-Spartanburg International Airport, and proximity to the Port of Charleston. Spartanburg’s location at the crossroads of two major interstate highways, I-85 and I-26, put it at the top of the list for business and personal relocation.



Total Population

	2010	2020	2025	Growth Rate ¹
Spartanburg County	284,307	332,410	356,350	1.40%
Upstate SC	1,362,073	1,534,241	1,622,166	1.12%
South Carolina	4,625,364	5,282,232	5,629,430	1.28%

¹ Projected Annual Growth Rate 2020-2025

Population by Age

	2010	2020	2025
Under 5	6.7%	6.0%	5.9%
5 to 9	6.7%	6.3%	6.1%
10 to 14	6.8%	6.4%	6.5%
15 to 24	14.0%	12.4%	12.1%
25 to 34	11.9%	13.3%	12.1%
35 to 44	13.7%	12.1%	12.9%
45 to 54	14.4%	13.0%	12.0%
55 to 64	12.4%	13.3%	13.0%
65+	13.5%	17.2%	19.4%
Median Age	37.9	39.5	40.5

38.4% of the of 2020 population is prime working age

Population by Race & Ethnicity

	2010	2020	2025
White	72.3%	71.5%	70.7%
Black	20.6%	19.7%	19.2%
American Indian/ Alaska Native	0.3%	0.3%	0.3%
Asian	2.0%	2.5%	2.7%
Hawaiian/ Pacific Islander	0.0%	0.1%	0.1%
Some Other Race	3.1%	3.7%	4.3%
Two or More Races	1.7%	2.3%	2.7%
Hispanic Origin (Any Race)	5.9%	7.2%	8.3%

Households & Families

	2010	2020	2025
Total Households	109,246	127,546	136,763
Total Families	75,404	86,484	92,233
Average HH Size	2.53	2.54	2.55
Renter Occupied*	26.9%	27.8%	28.0%
Owner Occupied*	62.2%	62.8%	63.0%

*Housing tenure data is a percentage of total occupied housing units

Median Household Income

	2020	2025
Spartanburg County	\$54,724	\$58,037
South Carolina	\$53,366	\$56,881
United States	\$62,203	\$67,325

Per Capita Income

	2020	2025
Spartanburg County	\$27,923	\$30,791
South Carolina	\$29,227	\$32,506
United States	\$34,136	\$37,691

2020 Highest Education Attainment, Age 25+

High School Diploma or Higher



Bachelor's Degree or Higher



Graduate/ Professional Degree 9.2%

Bachelor's Degree 16.1%

Associate's Degree 11.8%

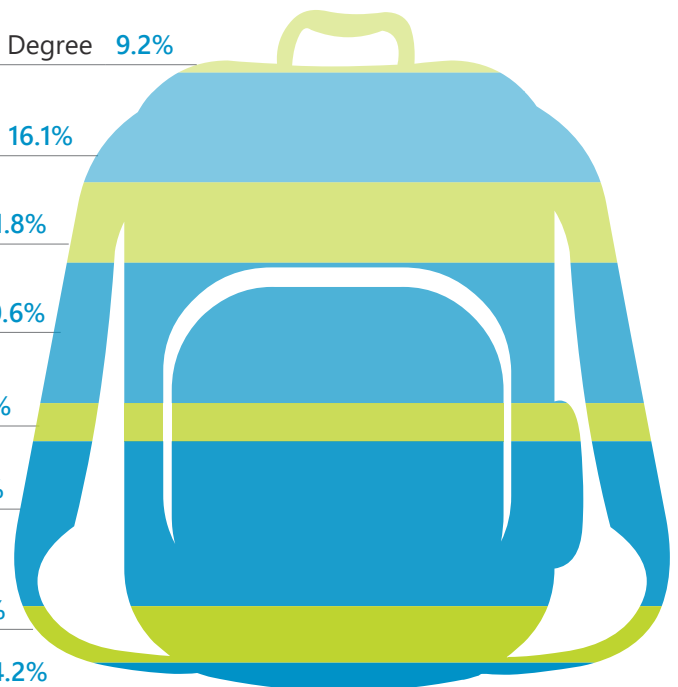
Some College, No Degree 20.6%

GED/ Alternative Credential 5.7%

High School Graduate 24.3%

9th to 12th Grade, No Diploma 8.3%

Less than 9th Grade 4.2%





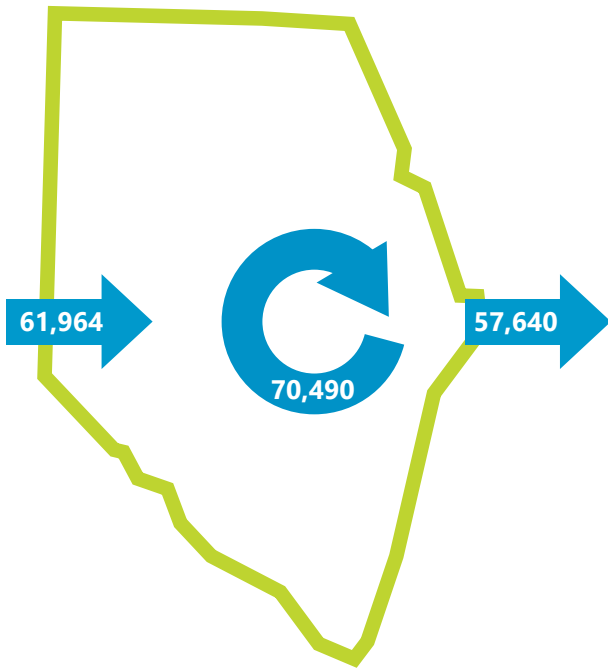
2018 Commuting Patterns

Travel Distance to Work

Less than 10 miles	42.7%
10-24 miles	32.5%
25-50 miles	8.7%
50 miles or more	16.1%

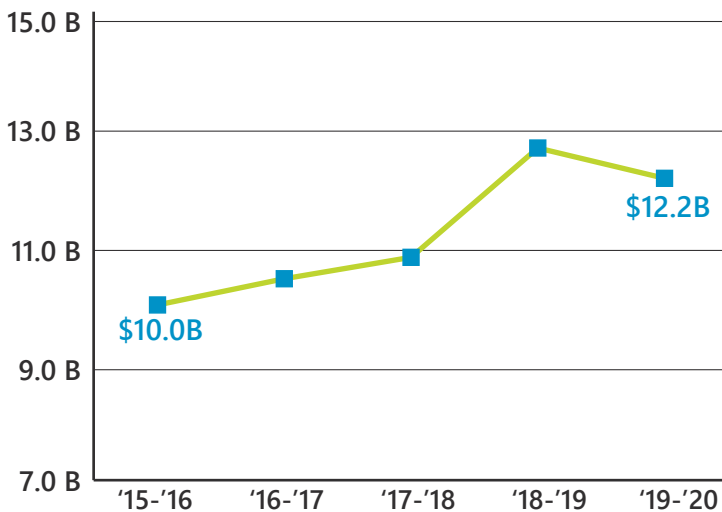
75.2% of workers travel less than 25 miles

Worker Inflow/Outflow



Live and Work in Spartanburg County	70,490
Commute into Spartanburg County	61,964
Commute Out of Spartanburg County	57,640

Gross Retail Sales by Fiscal Year



Where Do Spartanburg County Workers Live?

Spartanburg County	53.2%
Greenville County	16.7%
Cherokee County	4.2%
Anderson County	2.8%
Laurens County	1.9%
Union County	1.9%
Richland County	1.7%
Pickens County	1.5%
York County	1.1%
Lexington County	1.1%

2020 Employment by Industry

Industry	Percentage	Count
Agriculture/Mining	0.3%	454
Construction	6.0%	8,489
Manufacturing	21.8%	30,883
Wholesale Trade	2.8%	3,905
Retail Trade	10.9%	15,395
Transportation/Utilities	5.3%	7,480
Information	1.6%	2,271
Finance/Insurance/Real Estate	5.0%	7,039
Services	43.8%	62,101
Public Administration	2.7%	3,836
Total	100%	141,853

2020 Civilian Population in Labor Force (16+)

Labor Force	90.2%
Unemployed	9.8%

2020 Business Establishments by Industry



Top 5 Manufacturing Employers

Company	Employees	Primary Product(s)
BMW Manufacturing Corporation	11,000	Automobiles
Draexlmaier Automotive	1,225	Wire harnesses
Michelin North America	1,165	Tires
Magna International	1,070	Automotive seating
Plastic Omnium	1,000	Plastic injection molded exteriors

Top 5 Non-Manufacturing Employers

Company	Employees	Industry
Spartanburg Regional Healthcare System	9,648	Health Services
Spartanburg County School Districts	6,063	Public Education, K-12
Adidas	2,540	Distribution and Logistics
Spartanburg County	1,545	County Government
Benore Logistics	1,100	Logistics



Airport Access

Greenville Spartanburg International

- 50 non-stop daily departures
- 17 major cities and airports across the US
 - Allegiant Air
 - American Airlines
 - Delta
 - Southwest Airlines
 - United Airlines
- 2.6 M passengers served in 2019
- 57,304 tons of air cargo moved in 2019

Spartanburg Downtown Memorial Airport



Port Access

Inland Port Greer

- 37 miles from the City of Spartanburg
- 157,343 rail lifts in 2019
- 29.4% growth from 2018

Port of Charleston

- 212 miles from the City of Spartanburg
- 2.4 M TEUs handled in 2019
- 5.18% growth from 2018



Highway Access

Interstates

- I-85
- I-585
- I-26

Highways

- US-29
- US-176
- US-221
- SC-85 (Business 85)



Rail Access

Rail Providers

- CSX
- Norfolk-Southern
- Carolina Piedmont



ONESPARTANBURG INC.

OneSpartanburg, Inc.

Katherine O'Neil, *Chief Economic Development Officer*
864.594.5000
www.onespartanburginc.com



APPALACHIAN
COUNCIL OF GOVERNMENTS
Appalachian Council of Governments
30 Century Circle, Greenville, SC 29607
864.242.9733
www.scacog.org

Additional Resources

www.onespartanburginc.com
www.spartanburgcounty.org

www.upstatealliance.com
www.upstateforever.org

www.southcarolinaparks.com
www.sciway.net

Sources: ESRI Business Analyst (2020 and 2025 Estimates); US Census Bureau (2010 Census Data); US Bureau of Labor Statistics; Longitudinal Employer-Household Dynamics, US Census Bureau (2018; Commuting Patterns & Where do County Workers Live), Manufacturer's News, Appalachian Council of Governments, OneSpartanburg, Inc., and SC Department of Revenue and Taxation (Fiscal Year Retail Sales).