

Directions to ACOG and Regional Special Interest Features

I-385 From Downtown Greenville:

- 1 Take Exit 40-A, North Pleasantburg Drive
- 2 At end of ramp, merge to the left lane
- 3 At 2nd Light, turn left onto Century Drive (notice Steak & Ale Restaurant on right).


➔ Continue to Step #4

From I-385 North Bound:

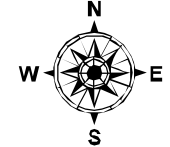
- 1 Take Exit 40-A, North Pleasantburg Drive
- 2 At end of ramp, immediately move to the far left lane
- 3 At 1st Light, turn left onto Century Drive (notice Steak & Ale Restaurant on right).








- 4 Century Circle is on the right, just past Mackey Mortuary.
- 5 Turn Right onto Century Circle
- 6 ACOG office is the first building on the left, past Century Plaza.

**30 Century Circle
864-242-9733**



0 0.5 Miles



-  Exit
-  Hotel
-  Cafe / Bakery
-  Book Store
-  Restaurant
-  Mall
-  Mackey Mortuary

Created by Ann R. Sommer 10/11/05
 N:/SpecialProj/acog_location/SpecialInterest.mxd
 This map is a product of the Appalachian Council of Governments. Reasonable efforts have been made to ensure the accuracy of this map. The Appalachian Council of Governments expressly disclaims any responsibility with regards to the use of this map.

To Atlanta, GA (with arrow pointing southwest)

To Charlotte, NC (with arrow pointing northeast)

To Columbia, SC (with arrow pointing southeast)